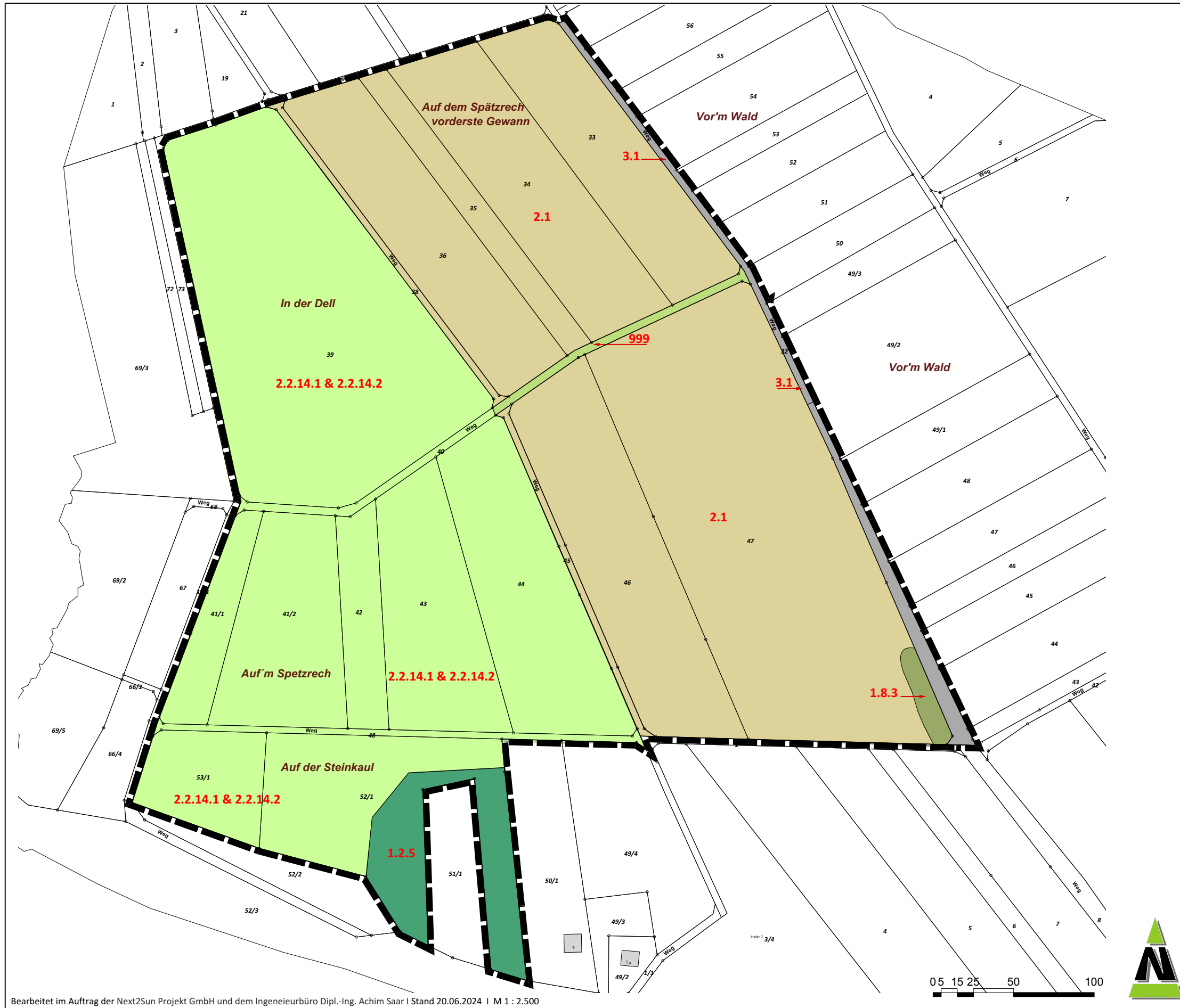
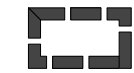




## Biotoptypenbestandsplan



## Legende




Grenze Geltungsbereich  
Bebauungsplan

### Biotoptypen




1.2.5 Schluchtwald




1.8.3 Sonstiges Gebüsch




2.1 Acker



2.2.14.1 & 2.2.14.2 Mosaik aus Wiese trockener und frischer Standorte



999 Wiesenweg



3.1 Vollversiegelte Flächen